









**Legend**

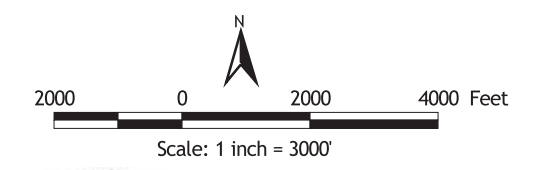
-  Streams
-  Designated Shoreline with 200-foot buffer
-  Water Bodies
-  Roads
-  Streams
-  Parcels
-  Urban Growth Boundary
-  City of Shelton Limits

Description of Map:  
Designated Shorelines of the State include those portions of streams and rivers constituting "Shorelines of the State" as defined by the Shoreline Management Act, RCW 90.58 and listed in WAC 173-18.

The Shoreline Act applies to:  
 \* all marine waters;  
 \* streams with a mean annual flow greater than 20 cubic feet per second;  
 \* lakes 20 acres or larger;  
 \* Upland areas called "shorelands" 200 feet landward from the edge of these water's; and the following areas when they are associated with one of the above:  
 \* biological wetlands and river deltas; and  
 \* some or all of the 100-year floodplain including all wetlands within the entire floodplain.  
 \* The Shoreline Act also states that "the interests of all the people shall be paramount in the management of shorelines of statewide significance."  
 These shorelines are defined in the Act as:  
 \* Pacific Coast, Hood Canal and certain Puget Sound shorelines;  
 \* all waters of Puget Sound and the Strait of Juan de Fuca;  
 \* lakes or reservoirs with a surface acreage of 1,000 acres or more;  
 \* larger rivers (1,000 cubic feet per second or greater for rivers in Western Washington, 200 cubic feet per second and greater east of the Cascade crest); and  
 \* wetlands associated with all the above

Source of Data:  
Washington State Department of Ecology, Washington Coastal Atlas, January 2004

Disclaimer:  
This information is provided as a public service, and a guide to property owners, potential applicants, and the general public. Additional research and documentation may be required to determine the location and extent of environmentally sensitive areas.  
No warranty is provided as to the accuracy of the information provided, and the user of this information assumes all risk associated with its use and dissemination.



Jones & Stokes

**Figure 3  
Designated Shorelines  
of the State**

Note: City limits and UGA boundaries are updated on Figure 1, Future Land Use Map for reference.

02437.02 H:\PROJECTS\City\_of\_Shelton\APR\Files\Critical\_Areas\_Ordinance (03-16-2004)